

POWELL RIVER REGIONAL DISTRICT  
BYLAW NO. 242

---

BEING A BYLAW TO AMEND  
TEXADA ISLAND ZONING BYLAW NO. 99, 1982,

---

WHEREAS the Regional Board has deemed it advisable to implement a comprehensive regulatory bylaw for the community watersheds on Texada Island;

AND WHEREAS this new bylaw would conflict with the provisions of Texada Island Zoning Bylaw No. 99, 1982;

NOW THEREFOR the Board of the Powell River Regional District in open meeting assembled hereby enacts as follows:

1. Section 2 - Application of Texada Island Zoning Bylaw No. 99, 1982, is hereby amended by:

- (i) deleting the sentence: "This bylaw shall be applicable to Electoral Area D"; and
- (ii) adding the following: "This bylaw shall be applicable to all of Electoral Area D, except for the areas covered by the Texada Island Watershed Protection Bylaw, No. 237, 1993, as shown on Schedule B attached hereto and declared to be part of this bylaw."

2. Schedule "B" hereby created for Texada Island Zoning Bylaw No. 99, 1982, is attached hereto and forms part of this amending bylaw.

3. This bylaw may be cited as the "TEXADA ISLAND ZONING BYLAW AMENDMENT BYLAW NO. 242, 1993".


READ A FIRST TIME this 28th day of October, 1993.


READ A SECOND TIME this 28th day of October, 1993.

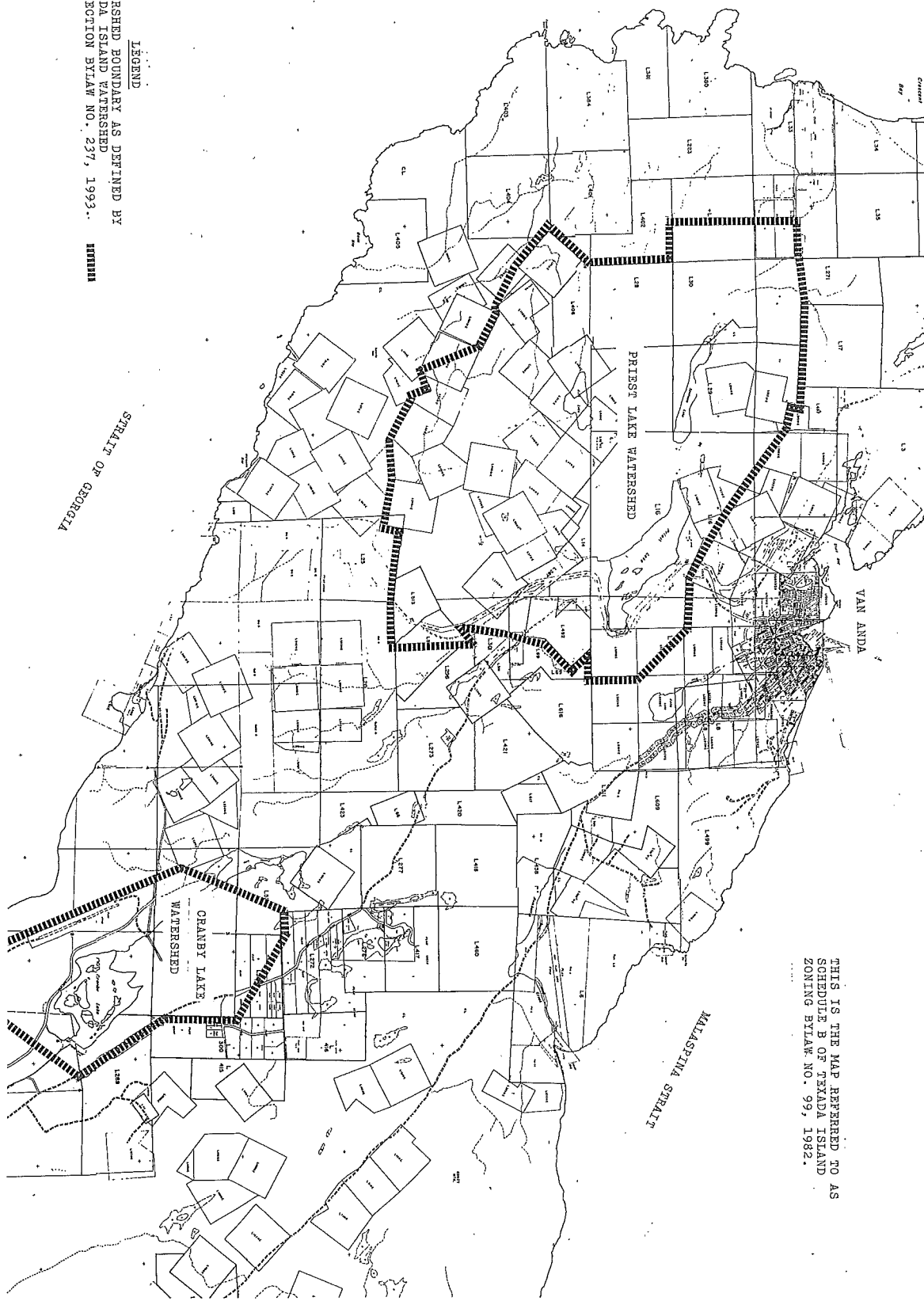
PUBLIC HEARING held the 21st day of February, 1994.

READ A THIRD TIME this 24th day of March, 1994.

RECONSIDERED, PASSED AND FINALLY ADOPTED this 26<sup>th</sup> day of May, 1994.

  
R. J. Hagman, Chairman

  
Frances Ladret, Secretary-Treasurer



LEGEND  
 WATERSHED BOUNDARY AS DEFINED BY  
 TEXADA ISLAND WATERSHED  
 PROTECTION BYLAW NO. 237, 1993..

STRAITS OF GEORGIA

THIS IS THE MAP REFERRED TO AS  
 SCHEDULE B OF TEXADA ISLAND  
 ZONING BYLAW NO. 99, 1982.