
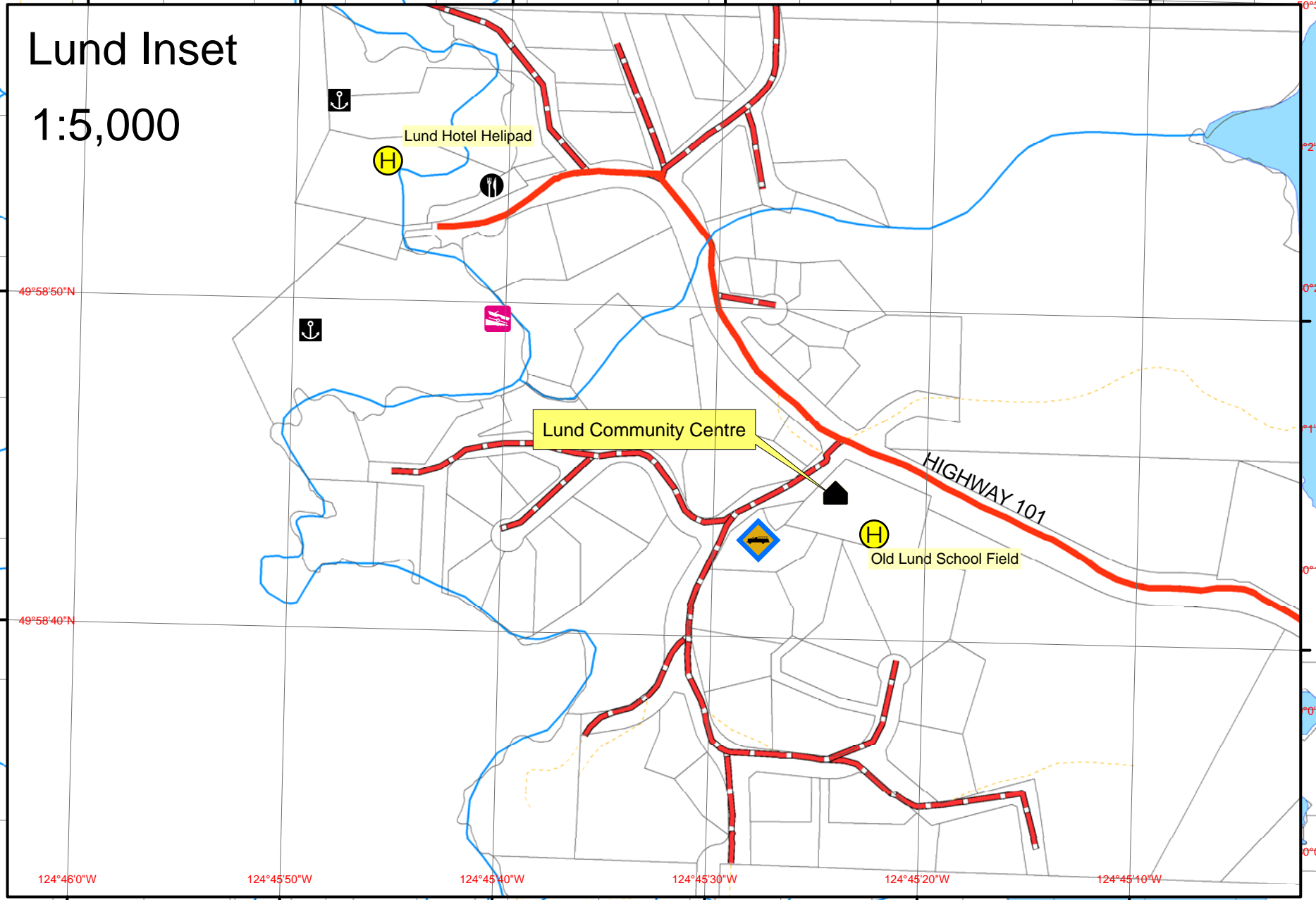
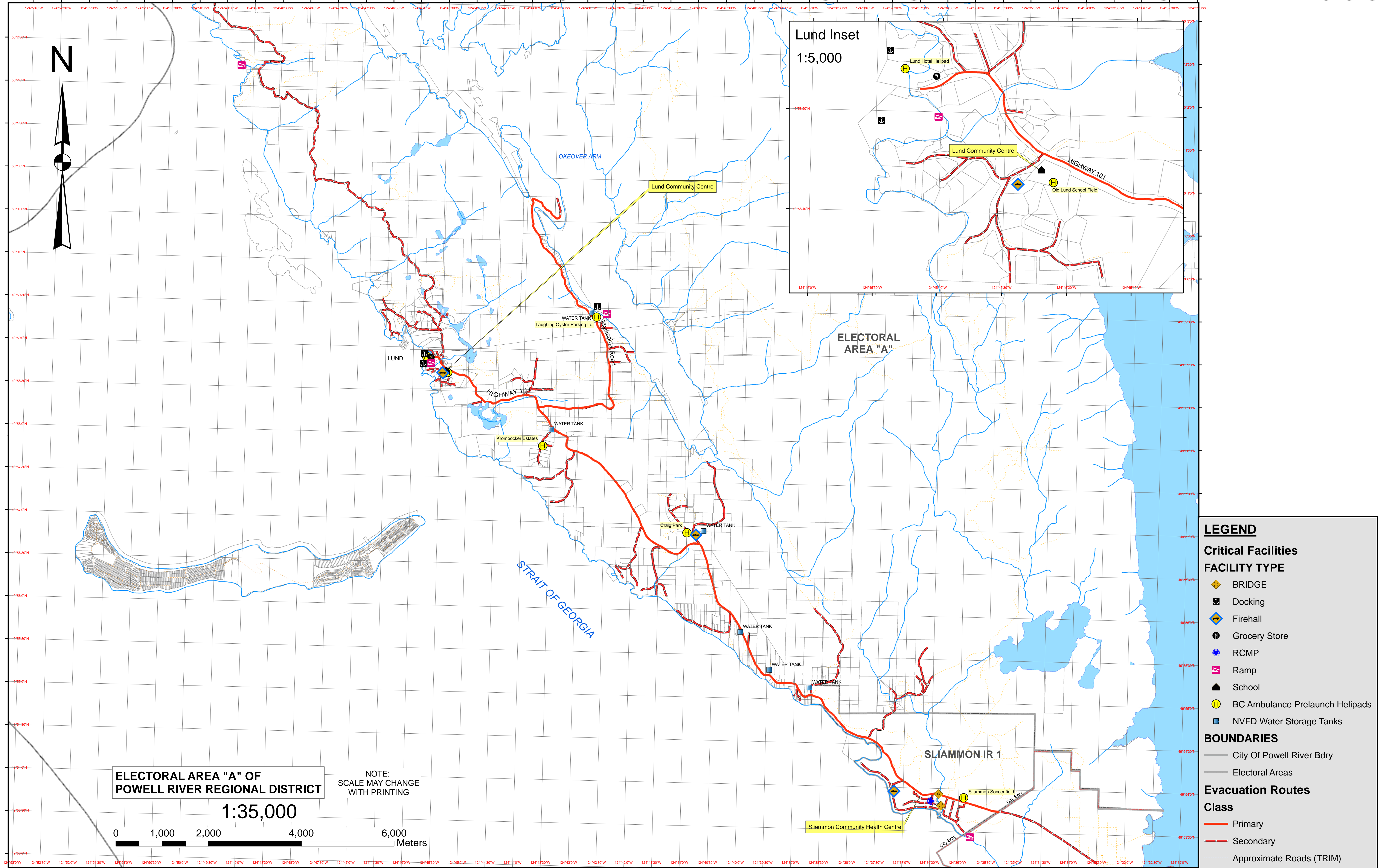


PRRD NORTH -EMERGENCY PLANNING MAP 2008



ELECTORAL AREA "A" OF POWELL RIVER REGIONAL DISTRICT

1:35,000

NOTE: SCALE MAY CHANGE WITH PRINTING



LEGEND

Critical Facilities

FACILITY TYPE

- BRIDGE
- Docking
- Firehall
- Grocery Store
- RCMP
- Ramp
- School
- BC Ambulance Prelaunch Helipads
- NVFD Water Storage Tanks

BOUNDARIES

- City Of Powell River Bdry
- Electoral Areas

Evacuation Routes

Class

- Primary
- Secondary
- Approximate Roads (TRIM)