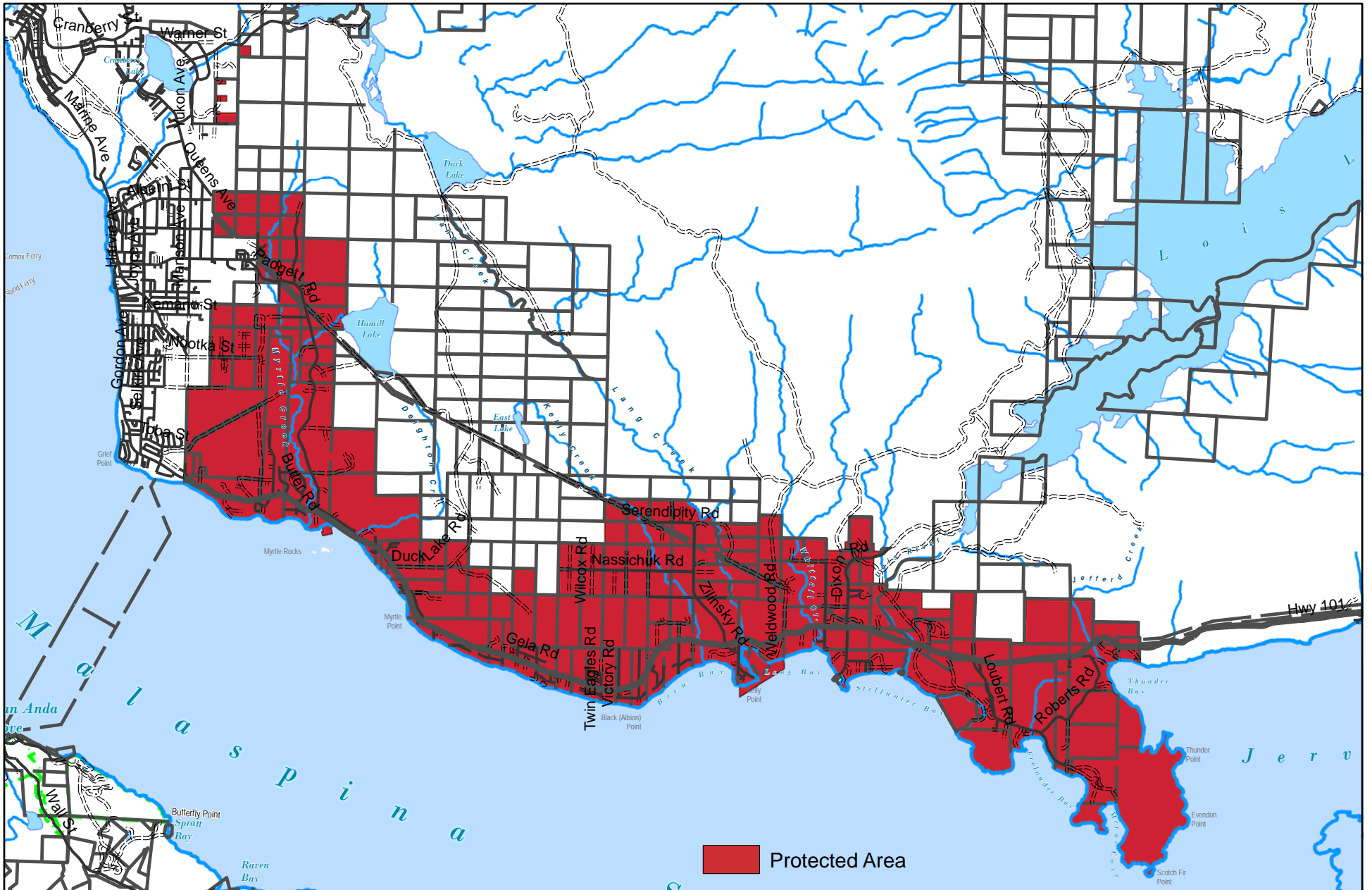
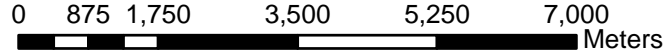


**N DISCLAIMER**

This mapping data has been compiled by the Powell River Regional District using data derived from a number of different sources with varying levels of accuracy. The Powell River Regional District disclaims all responsibility for the accuracy or completeness of this information.

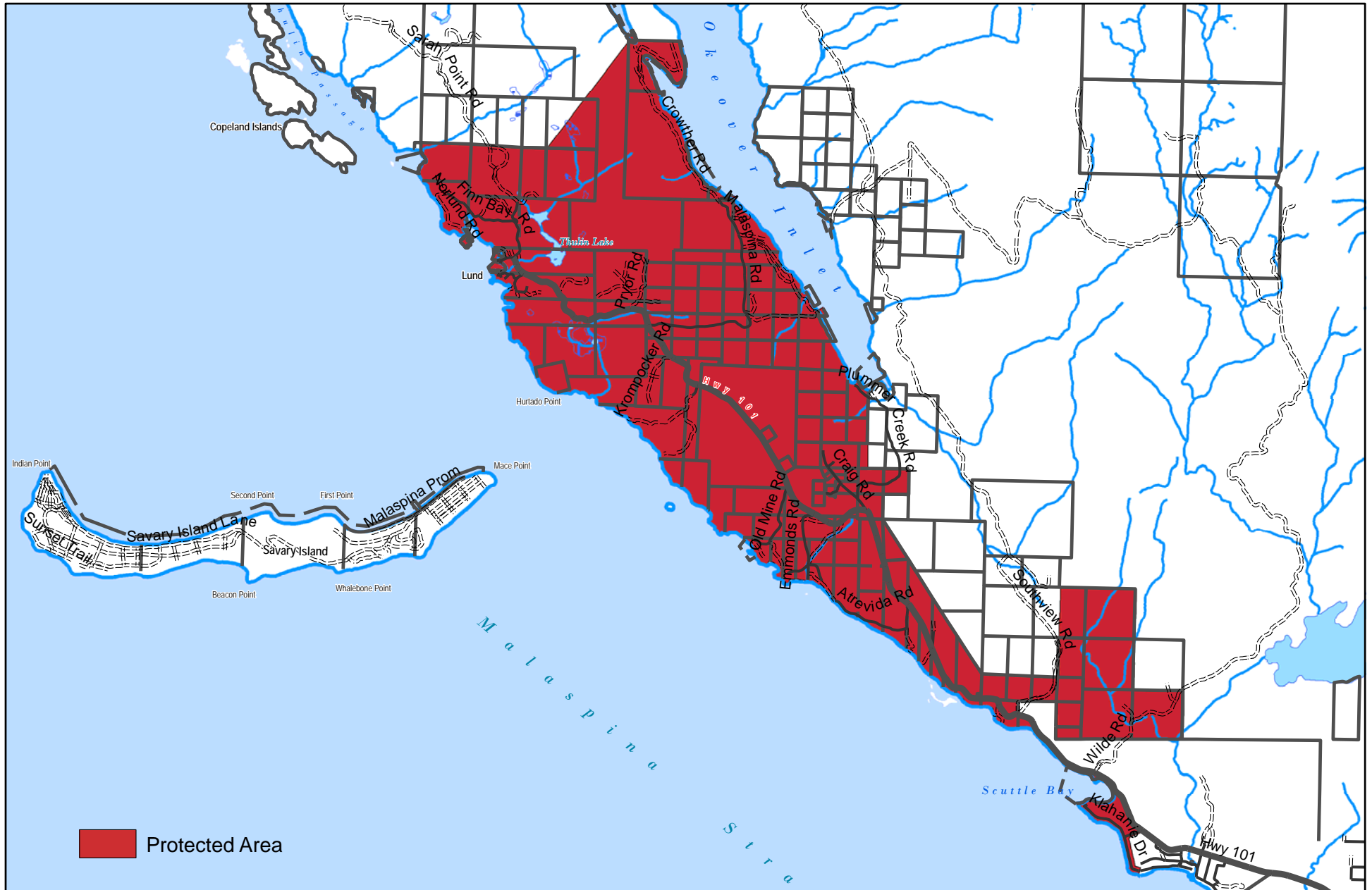
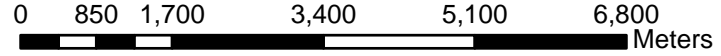
# Malaspina Volunteer Fire Department Service Area Boundary



# N DISCLAIMER

This mapping data has been compiled by the Powell River Regional District using data derived from a number of different sources with varying levels of accuracy. The Powell River Regional District disclaims all responsibility for the accuracy or completeness of this information.

# Northside Volunteer Fire Department Service Area Boundary



**N DISCLAIMER**

This mapping data has been compiled by the Powell River Regional District using data derived from a number of different sources with varying levels of accuracy. The Powell River Regional District disclaims all responsibility for the accuracy or completeness of this information.

# Lasqueti Island Volunteer Fire Department Service Area Boundary

0 650 1,300 2,600 3,900 5,200 Meters



**N DISCLAIMER**

This mapping data has been compiled by the Powell River Regional District using data derived from a number of different sources with varying levels of accuracy. The Powell River Regional District disclaims all responsibility for the accuracy or completeness of this information.

# Savary Island Volunteer Fire Department Service Area Boundary

